



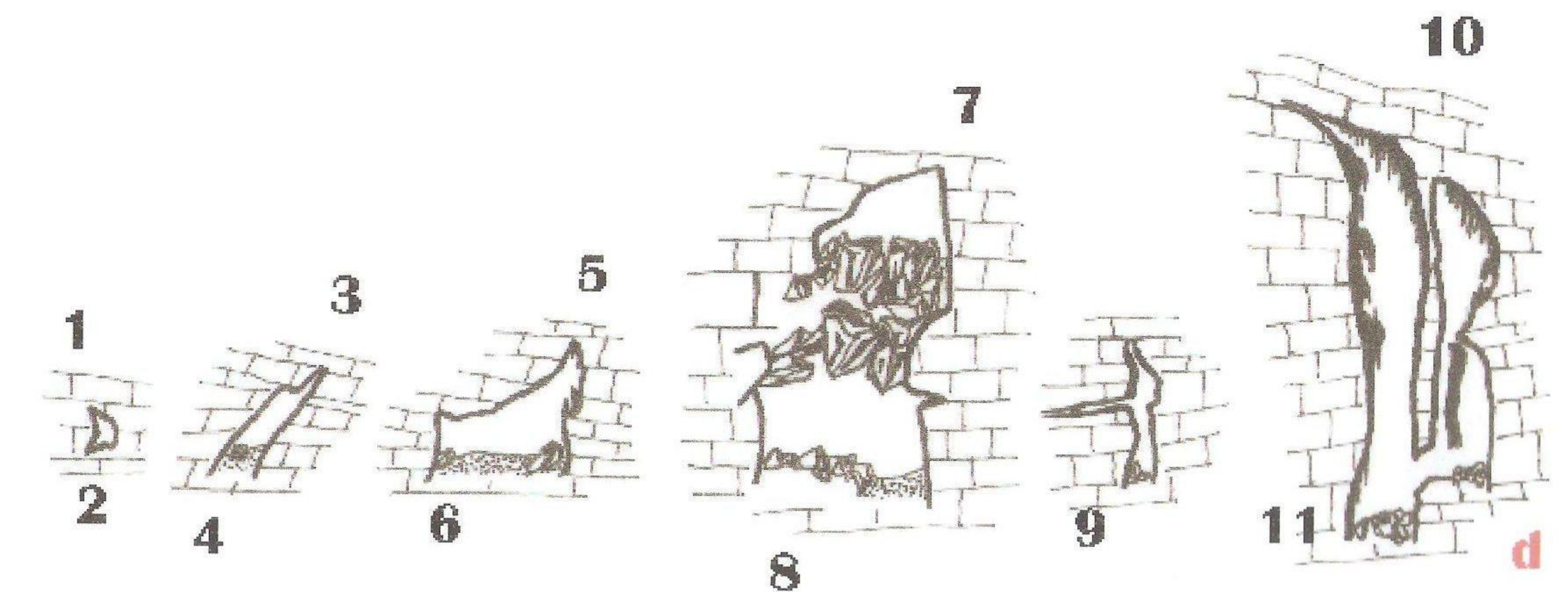
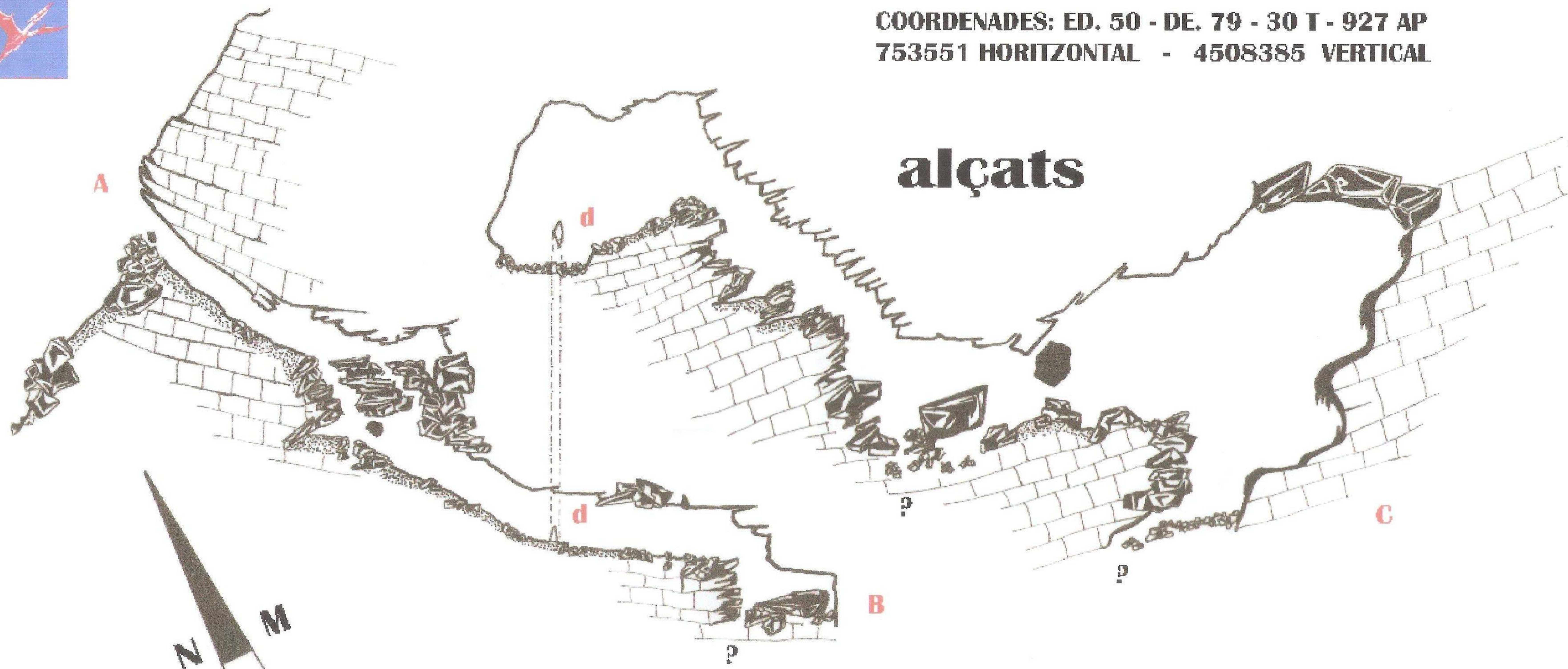
COORDENADES: ED. 50 - DE. 79 - 30 T - 927 AP
753551 HORIZONTAL - 4508385 VERTICAL

COVA DEL MAS DE PAU II

CASTELL DE CABRES - CASTELLÓ

TOPOGRAFIA : R.F. AGUADE - R. SOLANAS
QUIM / EDICIÓ DEL 31 - 5 - 2015
ESPELEOMETRIA : 96 MH. - 26 MP.

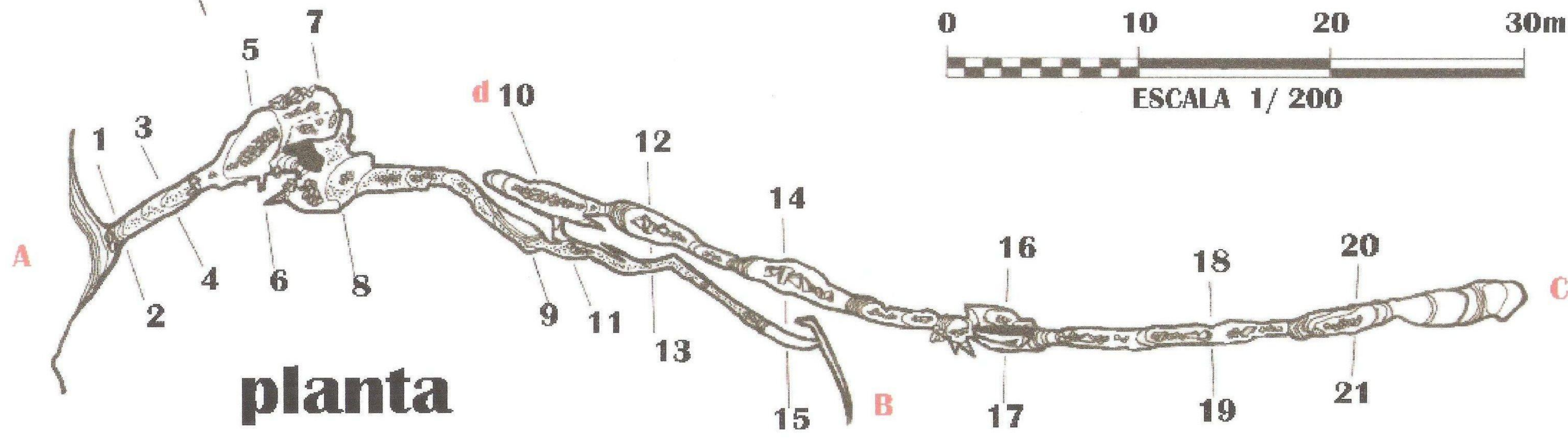
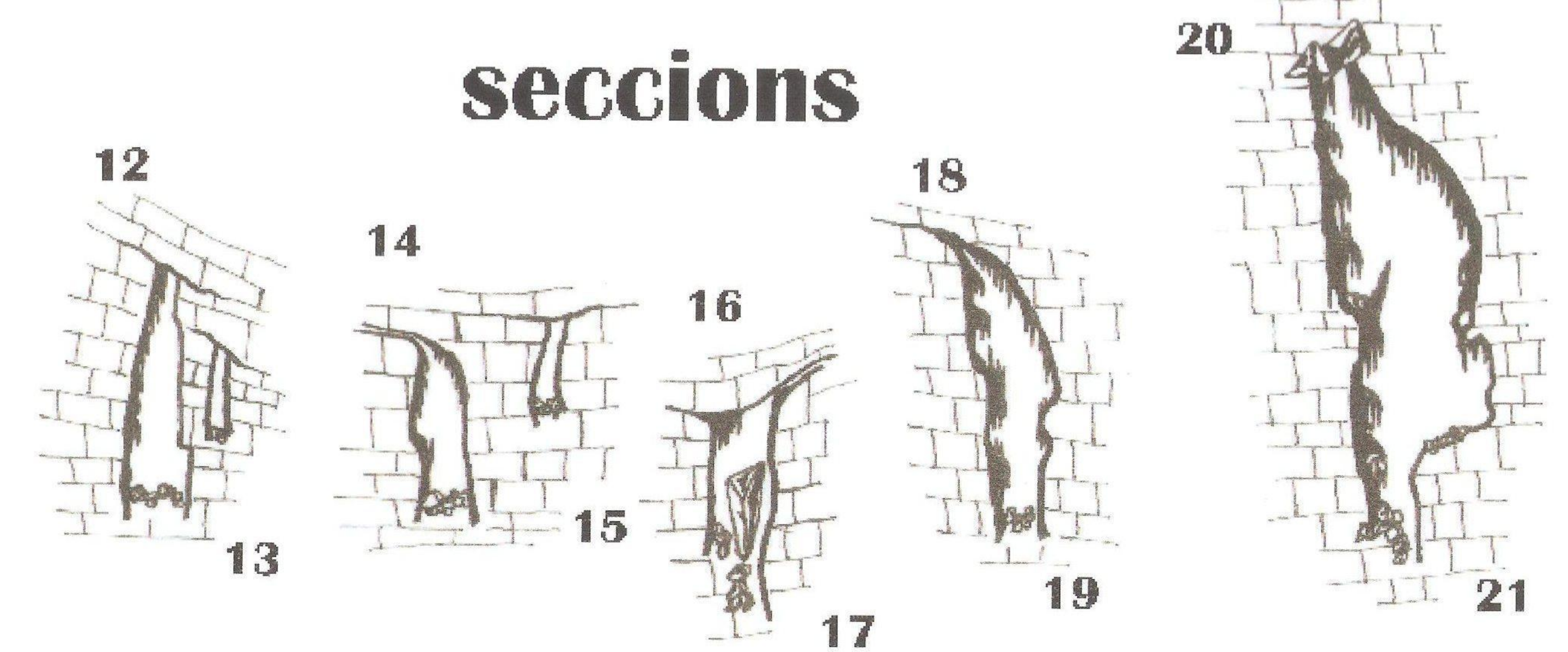
alçats



0 10 20 30m

ESCALA 1/200

seccions



planta